



TotY 2024 Cumberland Grove To Grove Route

ROUTE INFORMATION



ROUTE LENGTH	5.498 miles
ASCENT	321 ft
DESCENT	318 ft
HILLS	⬆ 41.8% ⬇ 39.8% ➡ 18.4%
TERRAIN	Mixed 🌲🌳
START	LAT: 49.619365, LNG: -125.019189



NOTES

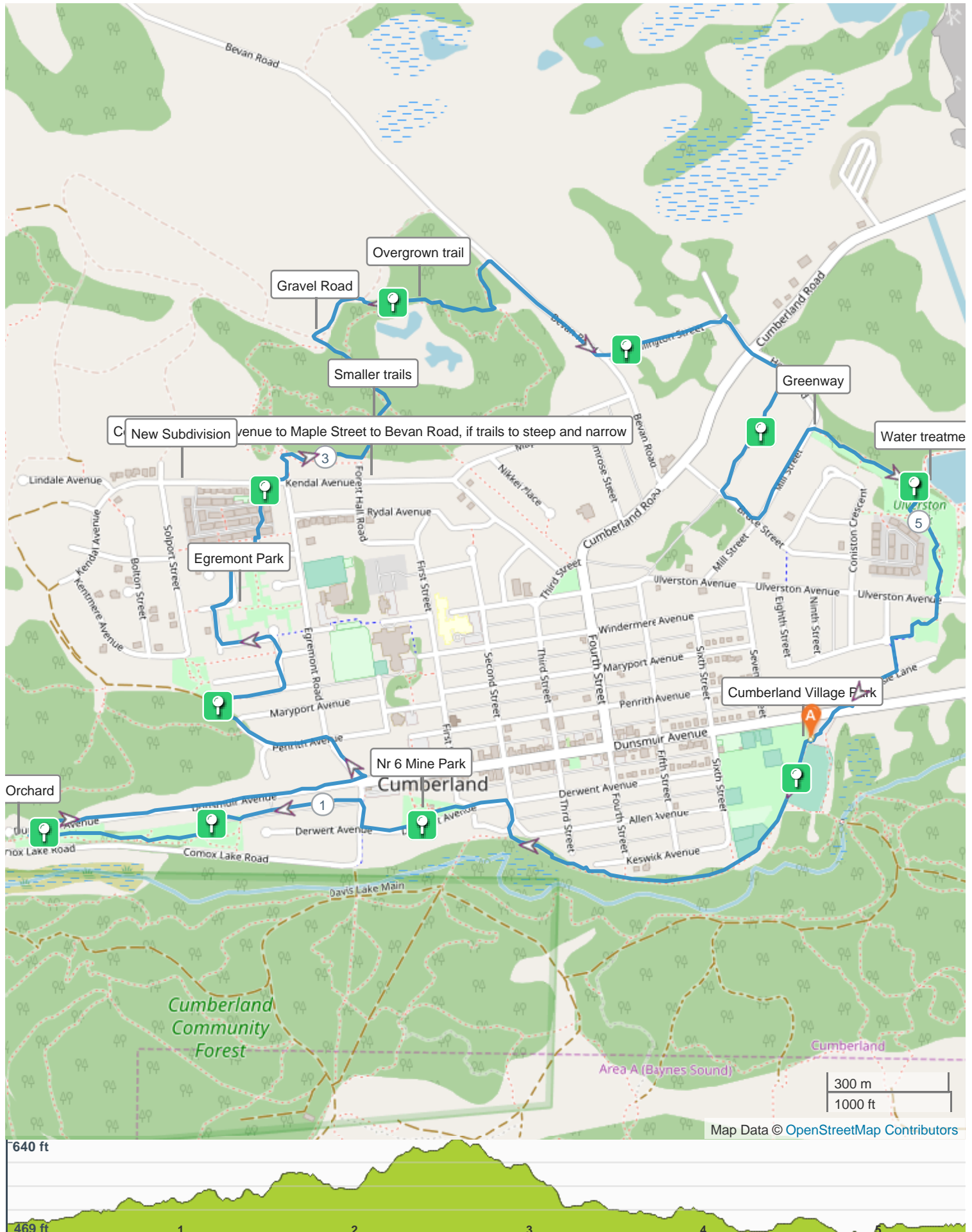
Bike-Hike Grove to Grove Trees of the Year (TotY) 2024 Route to get to know a different area.

It is a very enjoyable bicycle ride, especially if there are not too many people on the Greenways. Some parts are better done pushing your bike, other paths will provide you with little puddles to get through after rainy days. The path up to Little Pigeon Lake is quite adventurous (some heavy loose gravel, rooty or barley maintained path), to circumvent this area you could choose to cycle along Kendal Avenue and turn to Maple Street to Connect to Bevan Road.











You will see older trees, or areas recovering from clear cuts, as well creek conservation areas with rich biodiversity. As well as Newly Built Residential Areas compared to Old Hometown.

Experience Nature and maybe discover a tree you like to nominate for Comox Valley Nature Event 'Trees of the Year 2024'.

TotY 2024 Cumberland Grove To Grove Route



ROUTE DIRECTIONS

No	Miles	Turn	Directions
1	0.073		 Start near swamp then past number 6 mine park. Grove in this park shades benches made from old train cars
2	0.807		 Check out Cumberland Forest, old townsite
3	1.174	↖	 Classic Cumberland homes on west end of Dunsmuir road
4	1.484		 Orchard
5	2.268	➔	 Neighborhood grove behind residents and grove in the school yard
6	2.843	↖	 Trail travels through young plantation
7	3.476		 Little Pigeon Lake
8	4.005		 Beven road and Wellington, groves on private city lots contrast with the new subdivisions
9	4.406	↖	 Travel route passes through older and newer neighborhoods.
10	4.928	↗	 Route follows the east edge of Cumberland and the forest
11	5.498		FINISH